




























| OVERVIEW MAPS | | |
|---|---|--|
| | Description | Relevant policy |
|  | Land outside Local Plan area | N/A |
|  | Inset map locations | N/A |
|  | Ecological networks (stepping stones) | W1 – Wildlife sites, species and networks |
|  | Ecological networks (core areas) | |
|  | Protected open upland | L10 – The open upland |
|  | Coal mineral safeguarding area | L9 – Mineral and railhead safeguarding |
|  | Sandstone mineral safeguarding area | |
|  | Limestone mineral safeguarding area | |
|  | Barns & walls Conservation Area | L1 – Heritage assets |
|  | Settle-Carlisle Railway Conservation Area | |
|  | Protected railway routes | BE6 – Railway related development |
| INSET MAPS | | |
| | Description | Relevant policy |
|  | Housing development sites | C1 – Housing in settlements |
|  | Village or town Conservation Area | L1 – Heritage assets |
|  | Barns & walls Conservation Area | |
|  | Settle-Carlisle Railway Conservation Area | |
|  | High Street Frontages | BE5 – High street service frontages |
|  | Business development sites | BE1 – Business development sites |
|  | Important Open Space | C13 – Important open space |
|  | Hawes sports centre | C10 – New or improved community facilities |
|  | Protected railway routes | BE6 – Railway related development |
|  | Local Service Centre boundary | SP3 – Spatial strategy |
|  | Service village boundary | C1 – Housing in settlements |
|  | Small settlement boundary | |
|  | Protected railhead site | L9 – Mineral and railhead safeguarding |
|  | Ecological networks (core areas) | W1 – Wildlife sites, species and networks |
|  | Ecological networks (stepping stones) | |
|  | Land outside Local Plan area | N/A |