






Dales Way - the complete guide



The original guide to this classic walk, now fully revised and updated. It provides a detailed description of the route, with insightful accounts of the places and features of interest along the way.

Complete with large scale, full colour strip maps of the entire route, Colin Speakman's **Dales Way** is the definitive guide to one of Britain's best loved and enduring long distance trails.

Dales Way. Colin Speakman £ 11.99


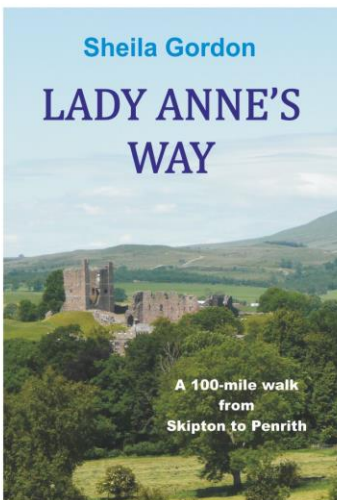
Original guides to Long Distance walks

Lady Anne's Way

A long distance trail of 100 miles following in the footsteps of the remarkable Lady Anne Clifford.

Large scale strip maps and detailed descriptions of the entire route are interspersed with fascinating historical background, brought together with 40 beautiful drawings from artist Frank Gordon.

Lady Anne's Way. Sheila Gordon £ 9.99



A Dales High Way: Route Guide £ 7.99


Tony & Chris Grogan

A Dales High Way Companion £ 11.99

A Dales High Way

The original guide to a 90 mile walk across the glorious high country of the Yorkshire Dales.

From the World Heritage village of Saltaire to the historic Westmorland market town of Appleby, the route crosses the spectacular landscapes of the western Dales and Eden Valley.



Dales Rail Trails

Explore the glorious high country of the Yorkshire Dales - by train!

32 day walks from stations along the fabulous Settle-Carlisle railway - the most beautiful railway in England - illustrated with detailed large-scale maps.

Dales Rail Trails also includes two long-distance trails: the 24-mile Yorkshire Three Peaks Challenge Route and the 48-mile Six Peaks Trail.

Dales Rail Trails Tony & Chris Grogan £ 8.99




Heart of the Pennine Way

A 165-mile walk from Hebden Bridge to Hadrian's Wall along the very heart of Britain's premier National Trail.

With full colour large-scale maps of the entire route, this guide will make the practical task of route-finding easy.

And for those who don't like to leave any unfinished business, this guide contains additional detailed mapping to the whole of the 268-mile Pennine Way National Trail.



Heart of the Pennine Way Tony & Chris Grogan £ 9.99

Practical guides to classic trails


A Coast to Coast Route Guide

A practical route guide to one of the world's great long distance trails - Wainwright's classic walk across northern England from St. Bees Head to Robin Hood's Bay.

With descriptive text and over 100 colour photos, the guide details the modern Coast to Coast route, together with Wainwright's alternative sections and his original route where it has changed.

With full colour large-scale strip maps of the entire route, this guide will make the practical task of route finding easy.

A Coast to Coast Route Guide Tony & Chris Grogan £ 9.99













DALES WAY
DALES HIGH WAY
COAST TO COAST
LADY ANNE'S WAY
MID PENNINE WAY
SIX PEAKS TRAIL

SKWARE

Long-Distance Trails

www.dalesway.org

www.daleshighway.org.uk

www.ladyannesway.co.uk

