

**YORKSHIRE DALES NATIONAL PARK AUTHORITY**

**TOWN AND COUNTRY PLANNING (GENERAL PERMITTED  
DEVELOPMENT) ORDER 1995**

**DIRECTION MADE UNDER ARTICLE 4(1)  
(Land within the Settle – Carlisle railway conservation area)**

WHEREAS the Yorkshire Dales National Park Authority being the appropriate local planning authority within the meaning of article 4(6) of the Town and Country Planning (General Permitted Development) Order 1995, is satisfied that it is expedient that development of the description set out in the Schedule below should not be carried out on land within the Settle – Carlisle Conservation area (being land which, for the purposes of identification, is shown edged with a thick black line on the attached plan) unless permission is granted on an application made under Part III of the Town and Country Planning Act 1990


NOW THEREFORE the said Authority in pursuance of the power conferred on them by article 4(1) of the Town and Country Planning (General Permitted Development) Order 1995 hereby directs that the permission granted by article 3 of the said Order shall not apply to development on the said land of the description set out in the Schedule below.

**SCHEDULE**

The installation of radio communication equipment and masts being development by railway undertakers on their operational land, required in connection with the movement of traffic by rail

being development comprised within Class A of Part 17 of Schedule 2 to the said order and not being development comprised within any other Class.

THE COMMON SEAL  
OF THE YORKSHIRE DALES  
NATIONAL PARK AUTHORITY  
was affixed in the presence of  
**REDACTED BY YDNPA**



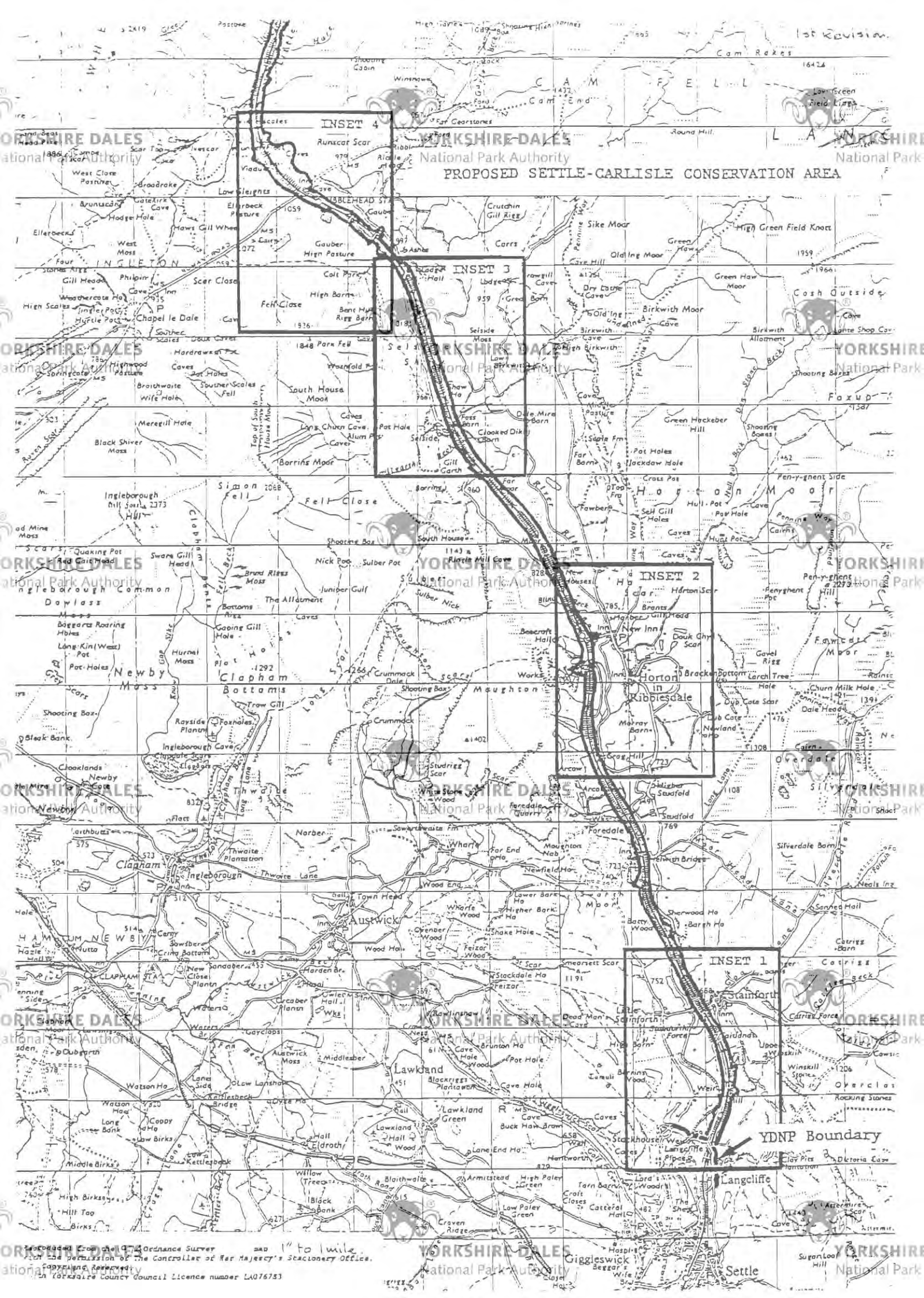
319

Dated 26 June 2003

**The First Secretary of State hereby approves  
the foregoing direction.**

**Signed by authority of the Secretary of State  
REDACTED BY YDNPA**

**ISOBEL MILLS  
Grade 5 in the Office of the Deputy Prime**



YORKSHIRE DALES  
National Park Authority

YORKSHIRE DALES  
National Park Authority

PROPOSED SETTLE-CARLISLE CONSERVATION AREA

YORKSHIRE DALES  
National Park Authority

YORKSHIRE DALES  
National Park Authority

YORKSHIRE DALES  
National Park Authority

YORKSHIRE DALES  
National Park Authority

YORKSHIRE DALES  
National Park Authority

YORKSHIRE DALES  
National Park Authority

YORKSHIRE DALES  
National Park Authority

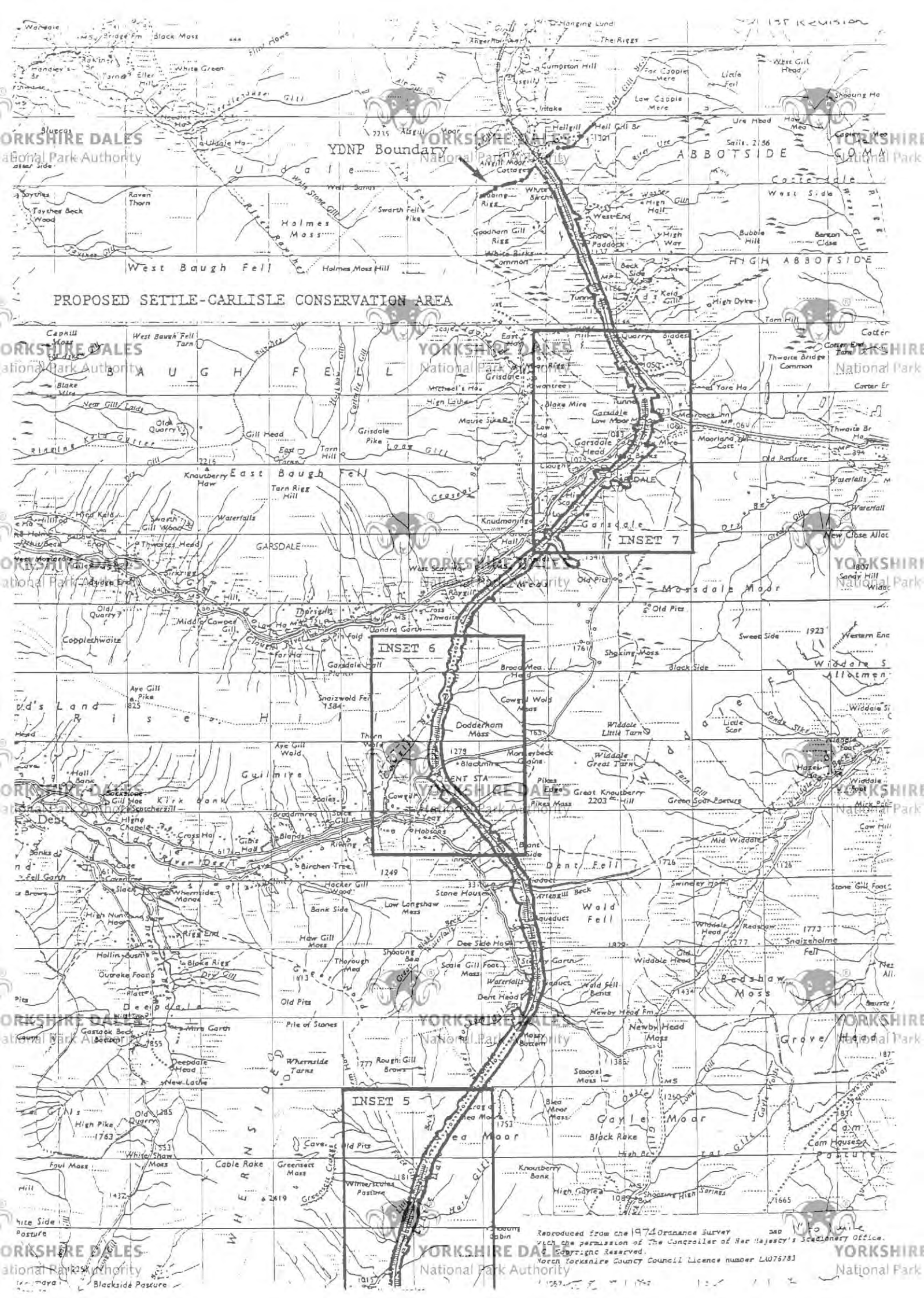
YORKSHIRE DALES  
National Park Authority

YORKSHIRE DALES  
National Park Authority

YORKSHIRE DALES  
National Park Authority

YORKSHIRE DALES  
National Park Authority

YORKSHIRE DALES  
National Park Authority



PROPOSED SETTLE-CARLISLE CONSERVATION AREA

INSET 7

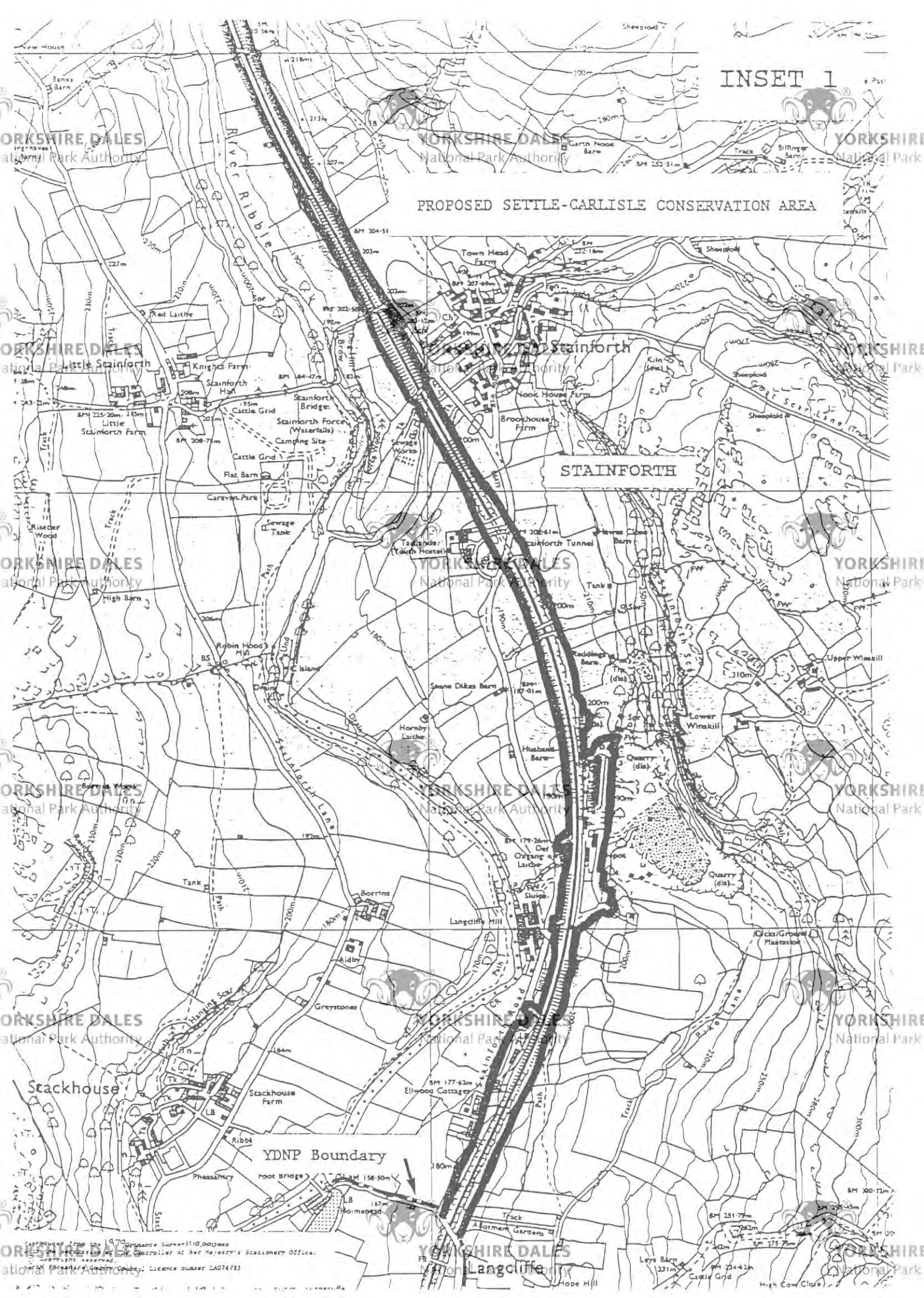
INSET 6

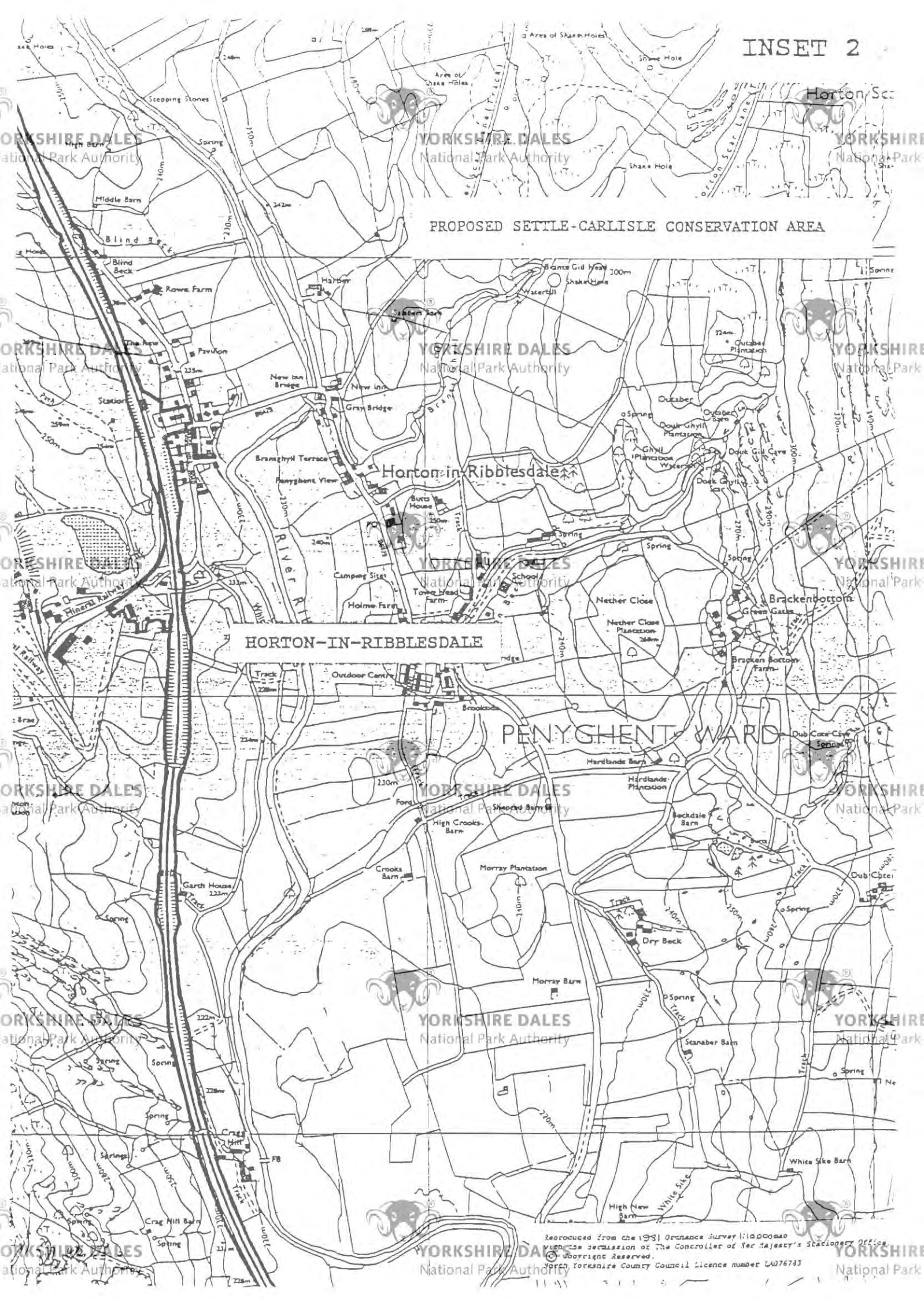
INSET 5



INSET 1

PROPOSED SETTLE-CARLISLE CONSERVATION AREA



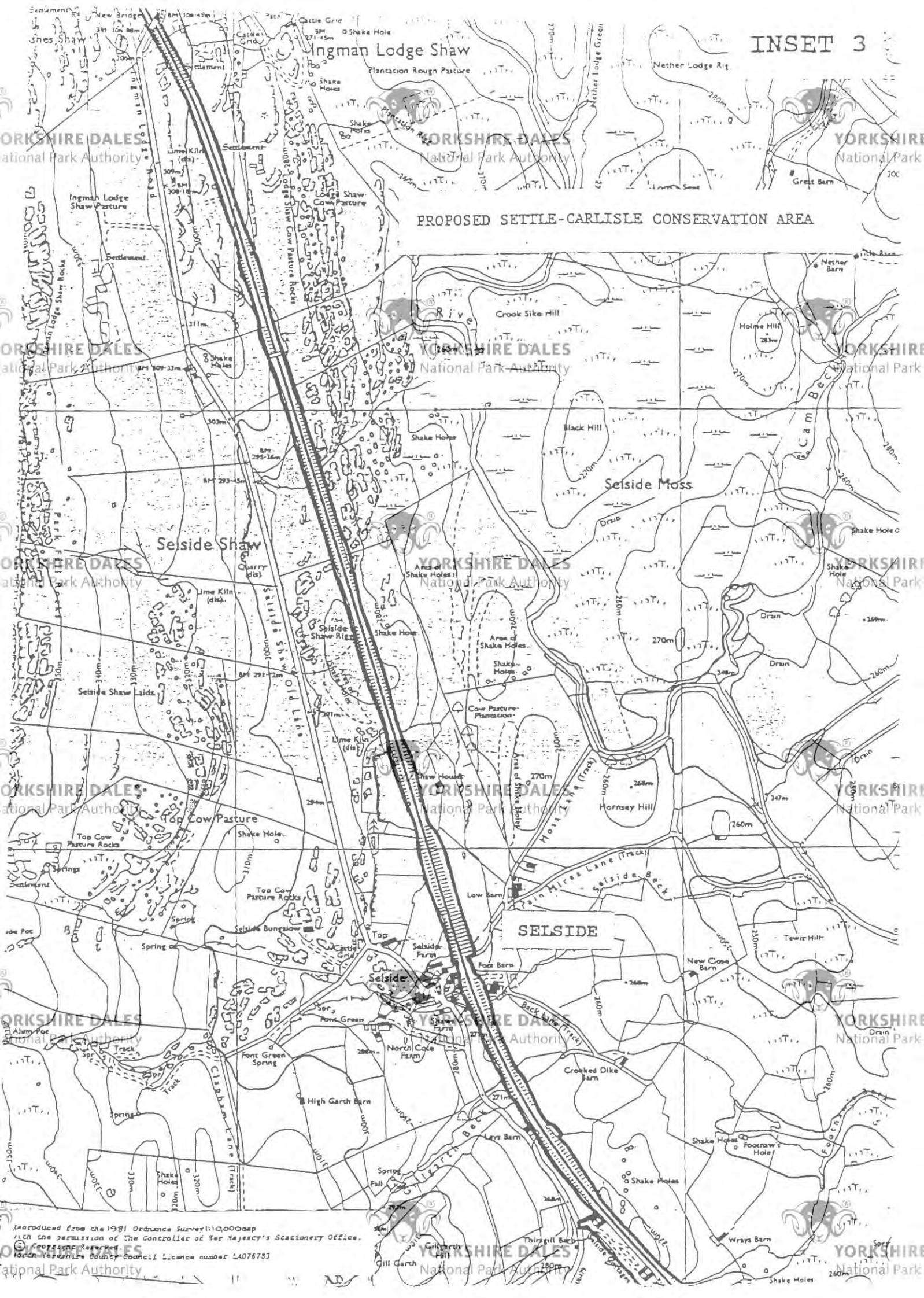


PROPOSED SETTLE-CARLISLE CONSERVATION AREA

HORTON-IN-RIBBLESDALE

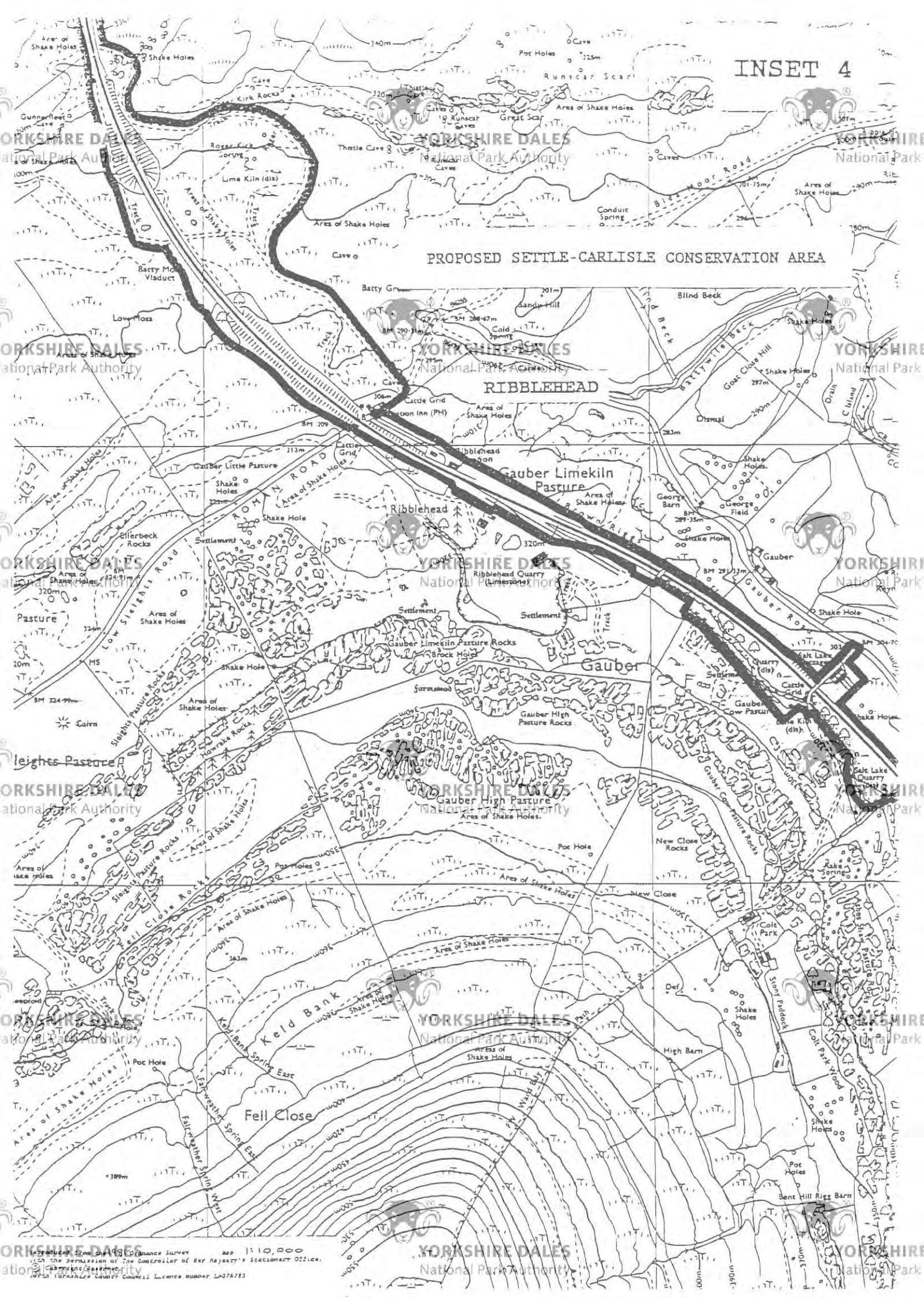
PENYGHENT WARD





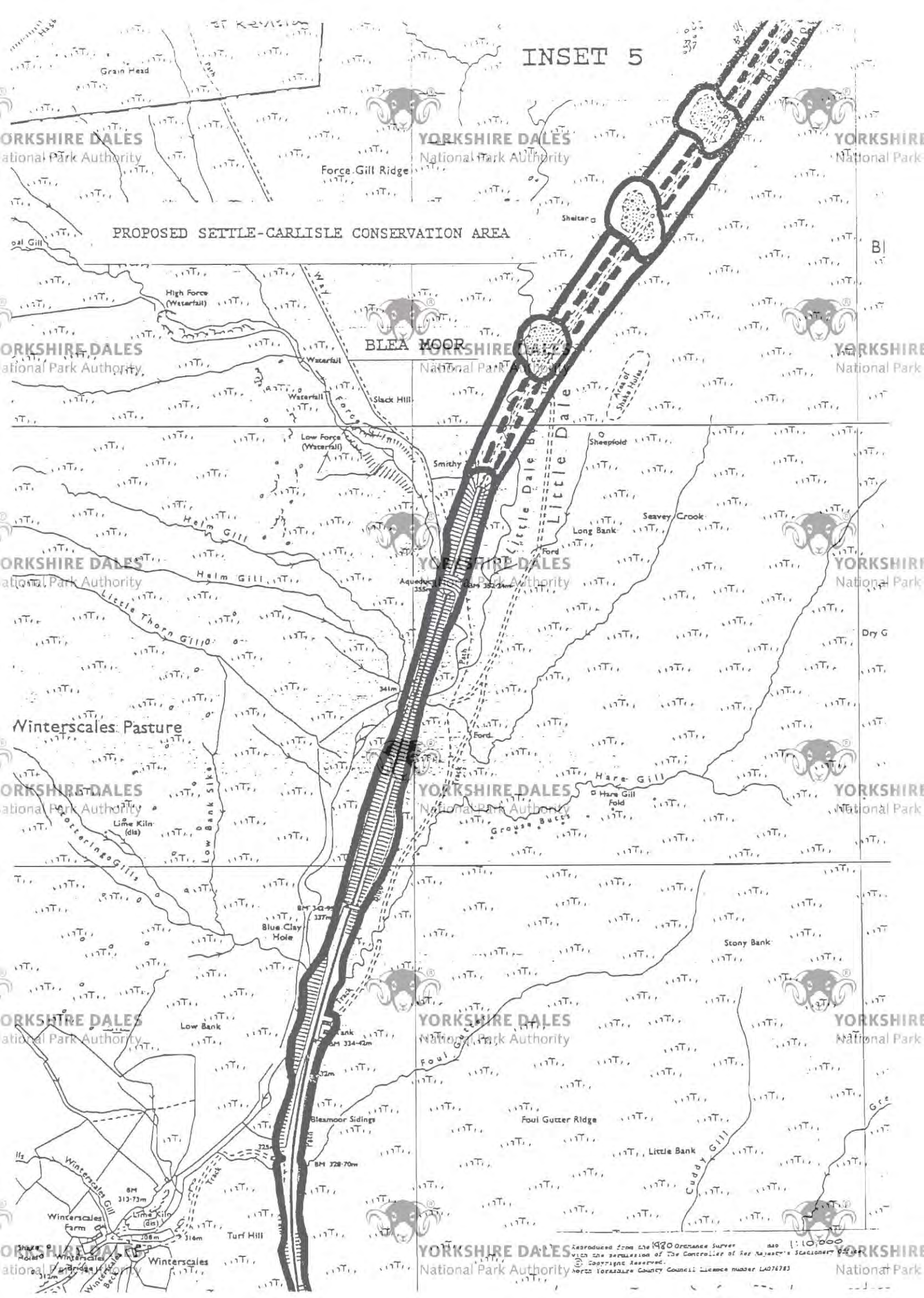
PROPOSED SETTLE-CARLISLE CONSERVATION AREA

SELSIDE





# INSET 5





INSET 6

YORKSHIRE DALES  
National Park Authority

YORKSHIRE DALES  
National Park Authority

YORKSHIRE DALES  
National Park Authority

YORKSHIRE DALES  
National Park Authority

YORKSHIRE DALES  
National Park Authority

YORKSHIRE DALES  
National Park Authority

YORKSHIRE DALES  
National Park Authority

PROPOSED SETTLE-CARLISLE CONSERVATION AREA  
YORKSHIRE DALES  
National Park Authority

YORKSHIRE DALES  
National Park Authority

YORKSHIRE DALES  
National Park Authority

YORKSHIRE DALES  
National Park Authority

YORKSHIRE DALES  
National Park Authority

YORKSHIRE DALES  
National Park Authority

YORKSHIRE DALES  
National Park Authority

YORKSHIRE DALES  
National Park Authority

INSET 7

YORKSHIRE DALES  
National Park Authority

YORKSHIRE DALES  
National Park Authority

YORKSHIRE DALES  
National Park Authority

YORKSHIRE DALES  
National Park Authority

YORKSHIRE DALES  
National Park Authority

YORKSHIRE DALES  
National Park Authority

YORKSHIRE DALES  
National Park Authority

YORKSHIRE DALES  
National Park Authority

YORKSHIRE DALES  
National Park Authority

YORKSHIRE DALES  
National Park Authority

YORKSHIRE DALES  
National Park Authority

YORKSHIRE DALES  
National Park Authority

YORKSHIRE DALES  
National Park Authority

YORKSHIRE DALES  
National Park Authority

YORKSHIRE DALES  
National Park Authority

YORKSHIRE DALES  
National Park Authority

YORKSHIRE DALES  
National Park Authority

YORKSHIRE DALES  
National Park Authority

PROPOSED SETTLE-CARLISLE CONSERVATION AREA

GARSDALE STATION

Garsdale Low Moor

Garsdale Head

Garsdale Common

Reproduced from the 1980 Ordnance Survey 1:10,000 map

with the permission of The Controller of Her Majesty's Stationery Office

Copyright Reserved.

Yorkshire Dales National Park Authority Licence number LA076731